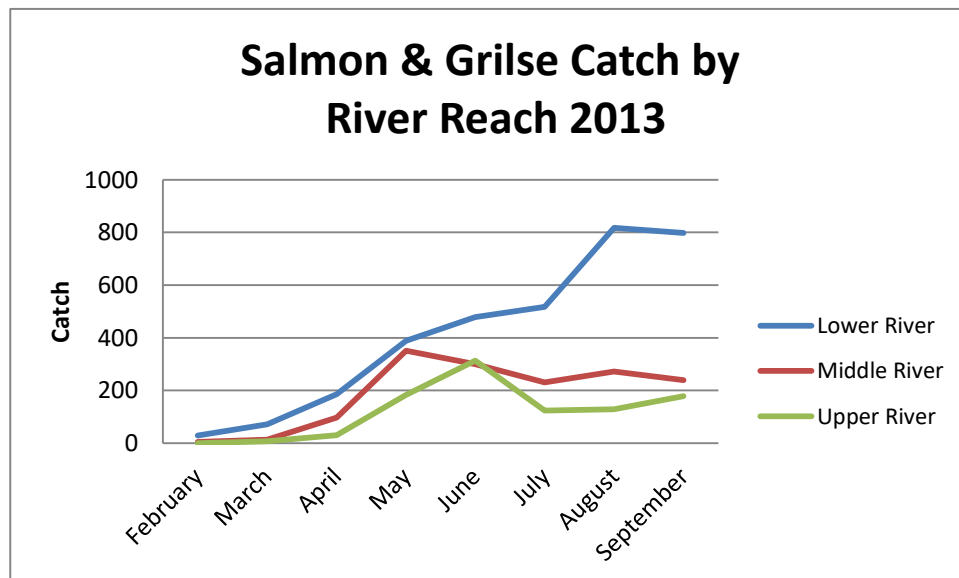
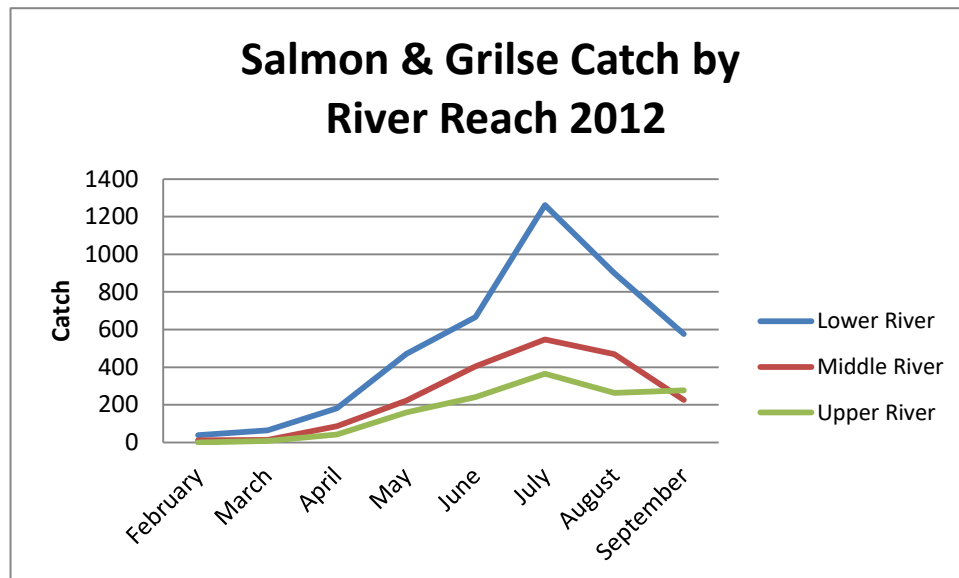
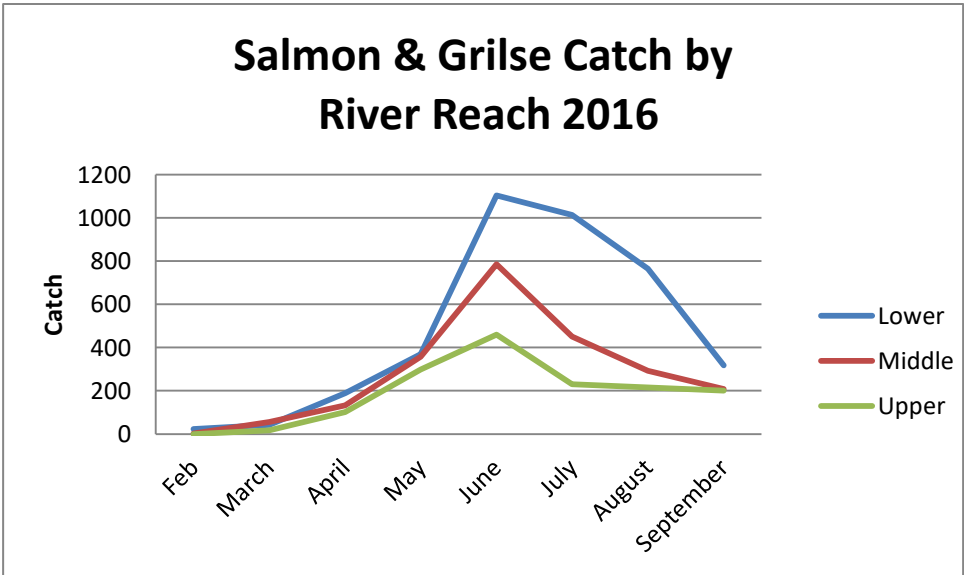
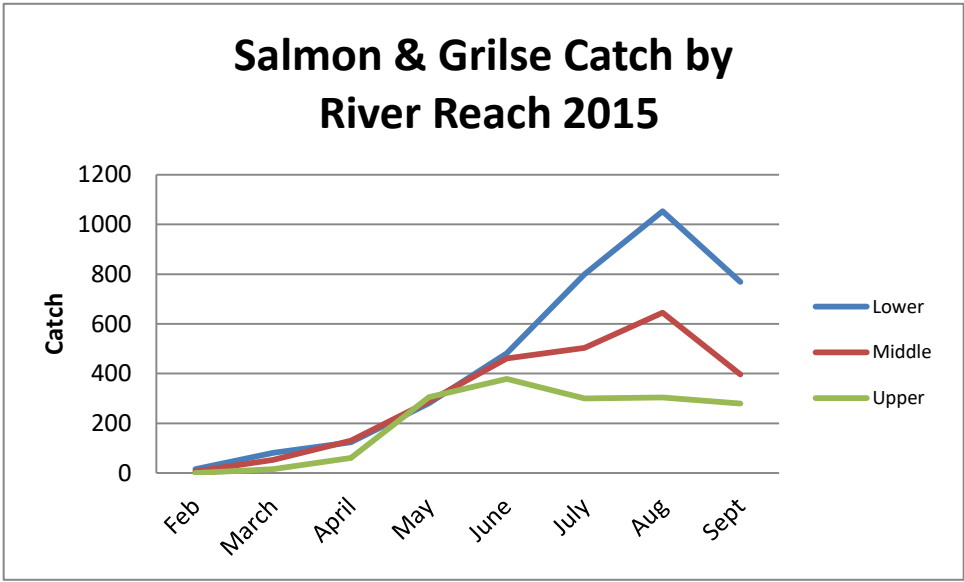
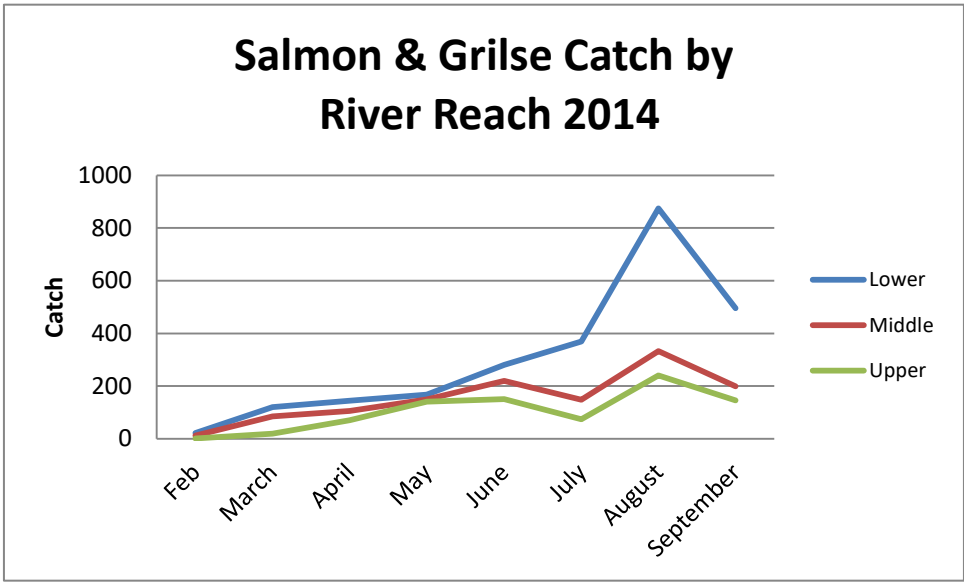


River Spey Catches by River Reach, 2012-2016

Detailed Catch Returns analysed by River area for the last five years are set out below. The Lower River refers to the River between Inverfiddich and Spey Bay; the Middle River refers to the River between Craigellachie and Ballindalloch, including the River Avon; and the Upper River refers to the River above Ballindalloch.

A more detailed summary will be published in due course.





Above: Salmon & Grilse Catches by River Reach from 2012-2016.